

Johannesburg Metropolitan Police Department (JMPD) 2010 FIFA World Cup (FWC) Road Closures



**City of Johannesburg (CoJ)
Johannesburg Metropolitan Police Department (JMPD)
Jo'burg City Safety Programme (JCSP)**

**2010 FIFA World Cup™ (FWC)
Road Closures Plan and Related Timeframe/ Diversion Routes**

Version 4 (2010-05-04)

Author: Giovanni Pisapia (JCSP/ JMPD)

Johannesburg Metropolitan Police Department (JMPD) 2010 FIFA World Cup (FWC) Road Closures

1 Acronyms

Acronym	Entire Name
DR	Diversion Routes
EPS	Ellis Park Stadium
ES	Elkah Stadium
FoP	Field of Play
IP	Inner Perimeter
JMPD	Johannesburg Metropolitan Police Department
MFS	Mary Fitzgerald Square
PVA	Public Viewing Area
SAPS	South African Police Service
SCS	Soccer City Stadium
TCP	Traffic Control Point
TFZ	Traffic Free Zone
TWZ	Traffic Warning Zone
VAPP	Vehicle Access Pass and/ or Parking
VPC	Vehicles Permit Checkpoint

2 General Information related to CoJ 2010 FWC Venues' Security Layers

The Johannesburg Metropolitan Police Department (JMPD) traffic management plan for the 2010 FWC will consist, upon other elements, on road closures around specific City of Johannesburg (CoJ) 2010 FWC Venues. These road closures will have the following characteristics:

- Roads leading to and around specific CoJ 2010 FWC Venues will be closed to traffic on particular days between the 10th June to the 11th July 2010;
- Road closures are one element of the JMPD 2010 FWC Safety and Security Operational Plan. The Plan's objective is to deliver, in cooperation and coordination with SAPS, a safe and secure 2010 FIFA World Cup™ in the City of Johannesburg (CoJ);
- Road closures have been determined in cooperation and coordination with SAPS, City of Johannesburg departments and municipal owned entities (MoEs) and Gauteng Provincial Government (GPG) departments;
- Road closures have been approved by the Gauteng Provincial Joint Operational And Intelligence Structure (PROVJOINTS) and by the City's Mayoral Committee;
- Stake-holder management process with the City's residents and business owners on, among other issues, the road closures is currently being carried out by the CoJ 2010 Office;
- The JMPD 2010 FWC Safety and Security Operational Plan for each CoJ 2010 Match Venues (Ellis Park Stadium and Soccer City Stadium) and for the Fan Fest Innes Free Park (IFP) consists in the establishment of three concentric rings of security, namely:
 - Inner Perimeter (IP);
 - Traffic Free Zone (TFZ);
 - Traffic Warning Zone (TWZ).
- The JMPD 2010 FWC Safety and Security Operational Plan for all the other CoJ 2010 Venues (the non-Match Venues) consists in the establishment of two concentric rings of security, namely:
 - Inner Perimeter (IP);
 - Traffic Free Zone (TFZ);
- Road closures will take place at the Traffic Free Zone/ Traffic Warning Zone perimeters as per the below maps;
- Road closures are identified as Vehicles Permit Checkpoints (VPCs);

Johannesburg Metropolitan Police Department (JMPD) 2010 FIFA World Cup (FWC) Road Closures

- At each VPC on the perimeter of the Traffic Warning Zone or Traffic Free Zone, Metropolitan Police Officers (MPOs) from JMPD, aided by SAPS members and JMPD Volunteers, will manage the traffic and ensure that only authorized vehicles enter the stadium precinct;
- All vehicles entering the Traffic Free Zone/ Traffic Warning Zone need to have a valid authorization called Vehicle Access and/ or Parking Permit (VAPP);
- Vehicles authorized to enter the Inner Perimeter (IP) will require a specific kind of VAPP;
- No vehicles without the appropriate VAPP will be allowed to enter the above-mentioned zones;
- VAPP does not automatically give access to parking in the Venue precinct. The VAPP might, in some occasion, provide temporary access for staff using their vehicles to access their work stations around the precinct;
- VAPP ensures that businesses and residents inside the traffic layers are allowed access to their properties;
- VAPP is not transferable;
- VAPPs are distributed by the CoJ 2010 Office in conjunction with SAPS;
- VAPP shall be placed on the lower right side of the windshield's vehicle, in this way the permit is clearly visible for the security officer at the road closures;
- All drivers must comply with the traffic rules and regulations as per current legislation.

Johannesburg Metropolitan Police Department (JMPD) 2010 FIFA World Cup (FWC) Road Closures

3 Ellis Park Stadium (EPS)

3.1 Ellis Park Stadium (EPS) Road Closures Timeframe

2010 FWC Matches at Ellis Park Stadium			
Date	Day	Kick off time	Match
12 June 2010	Saturday	13h30	Argentina vs. Nigeria
15 June 2010	Tuesday	20h30	Brazil vs. DPR Korea
18 June 2010	Friday	16h00	U S A vs. Slovenia
21 June 2010	Monday	20h30	Spain vs. Honduras
24 June 2010	Thursday	16h00	Italy vs. Slovakia
28 June 2010	Monday	20h30	1st G vs. 2nd H
03 July 2010	Saturday	20h30	Quarter Final

Ellis Park Stadium Road Closure	
Day	Road closure and match time
12th June 2010 - Saturday	From 9:00 to 22:00 (EPS match at 16:00) - 13 hours
15th June 2010 - Tuesday	From 12:00 to 02:30 (EPS Match Time 20:30)
18th June 2010 – Friday	From 9:00 to 22:00 (EPS Match Time 16:00) - 13 hours
21st June 2010 – Monday	From 12:00 to 02:30 (EPS Match Time 20:30) - 14.5 hours
24th June 2010 - Thursday	From 9:00 to 22:00 (EPS Match Time 16:00) - 13 hours
28th June 2010 - Monday	From 12:00 to 02:30 (EPS Match Time 20:30) - 14.5 hours
3rd July 2010 – Saturday	From 12:00 to 02:30 (EPS Match Time 20:30) - 14.5 hours

3.2 Ellis Park Stadium (EPS) Traffic Warning Zone (TWZ)

Ellis Park Stadium (EPS) Traffic Warning Zone (TWZ) is bounded by:

- Nugget Street;
- Saratoga Avenue;
- Charlton Terrace;
- Berea Road;
- Fuller Street;
- Bezuidenhout Street;
- Railway Line;
- Rockey Street.

Johannesburg Metropolitan Police Department (JMPD) 2010 FIFA World Cup (FWC) Road Closures

The following road closures – Vehicle Permit Checkpoints (VPS) – will be activated on the Traffic Warning Zone (TWZ) perimeter:

Vehicle Permit Checkpoints (VPSs) Traffic Warning Zone (TWZ) for Ellis Park Stadium (EPS)	
No.	Vehicle Permit Checkpoints (VPSs)
1	Joe Slovo and Abel Road
2	Hadfield Street and Tudhope Street
3	Smith Street and Nugget Street
4	Nugget Street and Beit Street
5	Siemert Road and Error Street
6	Sivewright Avenue and Error Street
7	Error Street and Van Beek Street
8	Staib Street and Error Street
9	Lower Railway Road and Lower Ross Street
10	Bezuidenhout Street and Gous
11	Bezuidenhout Street and Dawe
12	Bez Street and Princess Street
13	Voorhout Street & Bertrams Road
14	Bertrams Road and Kimberley Road
15	Frere Road and Fuller Street
16	Thames Road and Fuller Street
17	Millbourn Road and Fuller Street
18	Derby Road and Fuller Street
19	Ascot Road and Fuller Street
20	Gordon Road and Fuller Street
21	Berea Road and Fuller Street
22	Terrace Road and Liddle Road
23	Bertrams Road and Terrace Road

3.3 Ellis Park Stadium (EPS) Traffic Free Zone (TFZ)

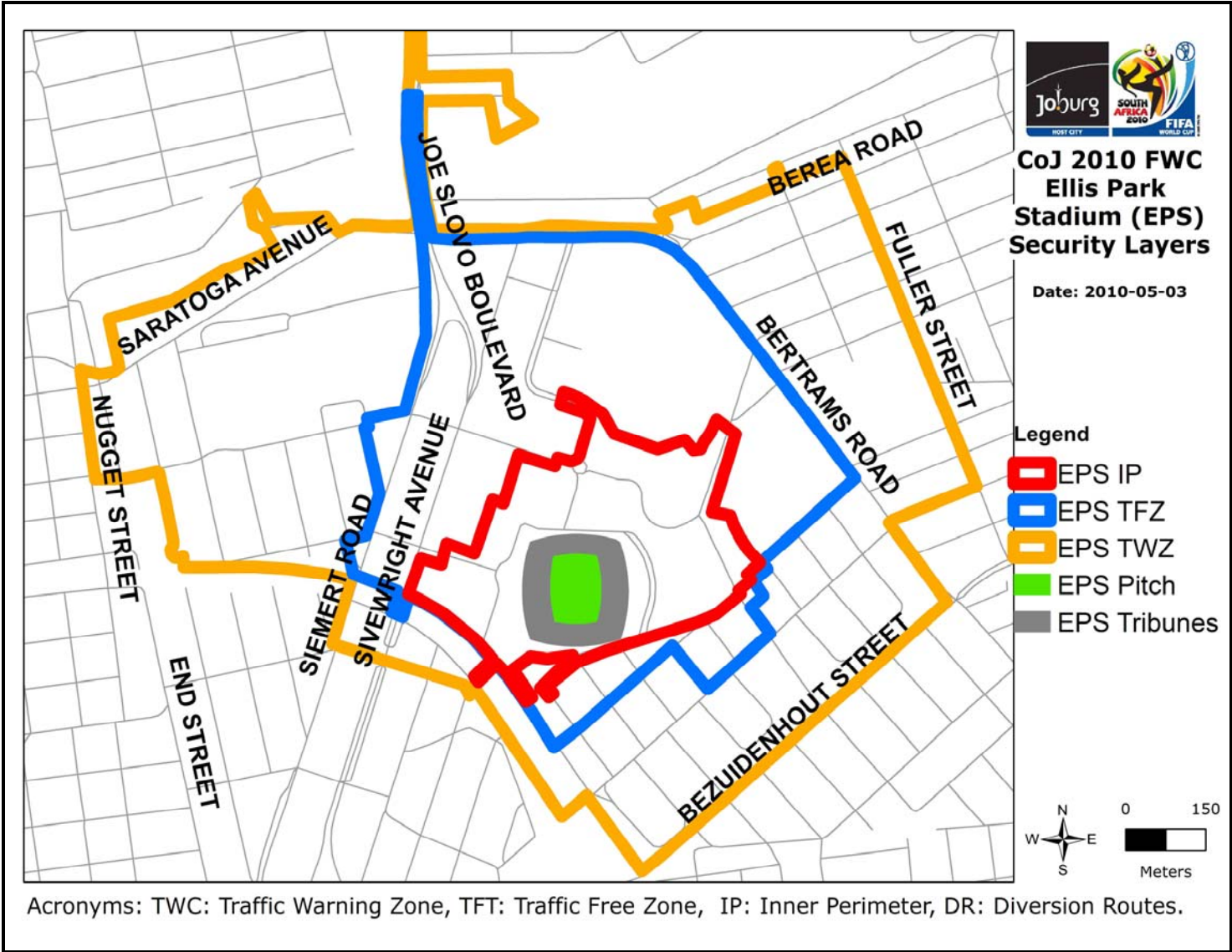
Ellis Park Stadium (EPS) Traffic Free Zone (TFZ) is bounded by:

- Joe Slovo Drive from Abel Street;
- Siemert Road as far as Rockey Street;
- Railway Line;
- Voorhout Street;
- Bertrams Road; and
- Charlton Terrace.

Johannesburg Metropolitan Police Department (JMPD) 2010 FIFA World Cup (FWC) Road Closures

Vehicle Permit Checkpoints (VPSs) Traffic Free Zone (TFZ) for Ellis Park Stadium (EPS)	
No.	Vehicle Permit Checkpoints (VPSs)
1	Joe Slovo & South Street
2	Bertrams Road and Joe Slovo Slipway
3	Saratoga Avenue and Charlton Terrace
4	Charlton Terrace and Sivewright Expr
5	Charlton Terrace and Van Beek Street
6	Bertrams and Erin Street
7	Bertrams Road and Fitzroy
8	Miller Street and 3rd Street
9	Miller Street and 6th Street
11	Miller Street and 8th Street
12	Miller Street and 9th Street
13	Miller Street and Upper Railway
14	Sivewright Avenue & Lower Railway Road
15	Siemert Road and Lower Railway Road
16	Nind Street and Currey Street
17	Beit Street & Pearse Street
18	Louse Avenue and Joe Slovo Slip Way

Johannesburg Metropolitan Police Department (JMPD) 2010 FIFA World Cup (FWC) Road Closures

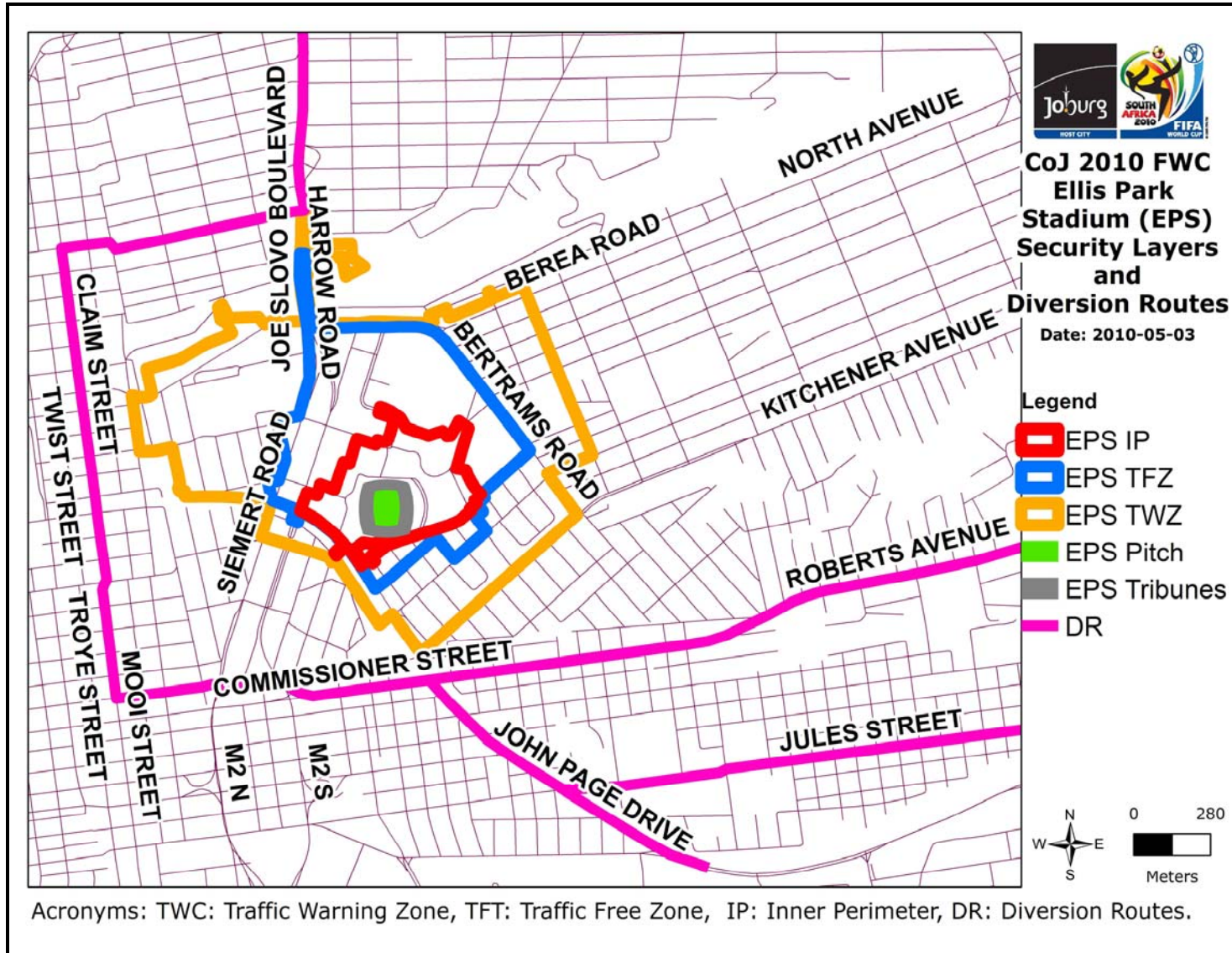


3.4 Ellis Park Stadium (EPS) Diversion Routes

The diversion routes for the public for Ellis Park Stadium are:

- Commissioner Street;
- Jules Street;
- John Page Drive;
- Nugget Street;
- Able Road;
- Louis Botha Avenue.

Johannesburg Metropolitan Police Department (JMPD) 2010 FIFA World Cup (FWC) Road Closures



Johannesburg Metropolitan Police Department (JMPD) 2010 FIFA World Cup (FWC) Road Closures

4 Soccer City Stadium (SCS)

4.1 Soccer City Stadium (EPS) Road Closures Timeframe

2010 FWC Matches at Soccer City Stadium (SCS)			
Date	Day	Kick off time	Match
11 June 2010	Friday	16h00	South Africa vs. Mexico
14 June 2010	Monday	13h30	Holland vs. Denmark
17 June 2010	Thursday	20h30	Argentina vs. Korea Republic
20 June 2010	Sunday	20h30	Brazil vs. Ivory Coast
23 June 2010	Wednesday	20h30	Germany vs. Ghana
27 June 2010	Sunday	20h30	1 st B vs. 2 nd A
02 July 2010	Friday	20h30	Quarter Final
11 July 2010	Sunday	20h30	FINAL

Soccer City Stadium Road Closure	
Day	Road closure and match time
11 th June 2010 - Friday	From 9:00 to 22:00 (SCS Match Time 16:00) - 13 hours
14 th June 2010 - Monday	From 9:00 to 21:00 (SCS Match Time 13:30) - 12 hours
17 th June 2010 - Friday	From 9:00 to 20:00 (SCS Match Time 13:30) - 11 hours
20 th June 2010 - Sunday	From 12:00 to 02:30 (SCS Match Time 20:30) - 14.5 hours
23 rd June 2010 - Wednesday	From 12:00 to 02:30 (SCS Match Time 20:30) - 14.5 hours
27 th June 2010 - Sunday	From 12:00 to 02:30 (SCS Match Time 20:30) - 14.5 hours
2 nd July 2010 – Friday	From 12:00 to 02:30 (SCS Match Time 20:30) - 14.5 hours
11 th July 2010 - Sunday	From 12:00 to 02:30 (SCS Match Time 20:30) - 14.5 hours

Johannesburg Metropolitan Police Department (JMPD) 2010 FIFA World Cup (FWC) Road Closures

4.2 Soccer City Stadium (SCS) Traffic Warning Zone (TWZ)

Soccer City Stadium (SCS) Traffic Warning Zone (TWZ) is bounded by:

- N1 Freeway;
- Rand Show Road;
- Nasrec Road; and
- The new N17 Link Road.

The entire Soweto Highway between Mentz Street in Booyens and the N1 Freeway is included in this area as it will be utilized only by authorized vehicles (e.g. freight, VIP, BRT buses).

Vehicle Permit Checkpoints (VPSs) Traffic Warning Zone (TWZ) for Soccer City Stadium (SCS)	
No.	Vehicle Permit Checkpoints (VPSs)
1	Rand Show Road and Golden Highway
2	Soweto Highway and N1 South
3	Nasrec Road and Shaft 17
4	Soweto Highway and Mentz Street
5	Booyens Reserve Road and Schonland Road
6	Nasrec Road and Rand Show Road
7	Shaft 17 Road under the N1
8	Rand Show Road and Exhibition Road

Johannesburg Metropolitan Police Department (JMPD) 2010 FIFA World Cup (FWC) Road Closures

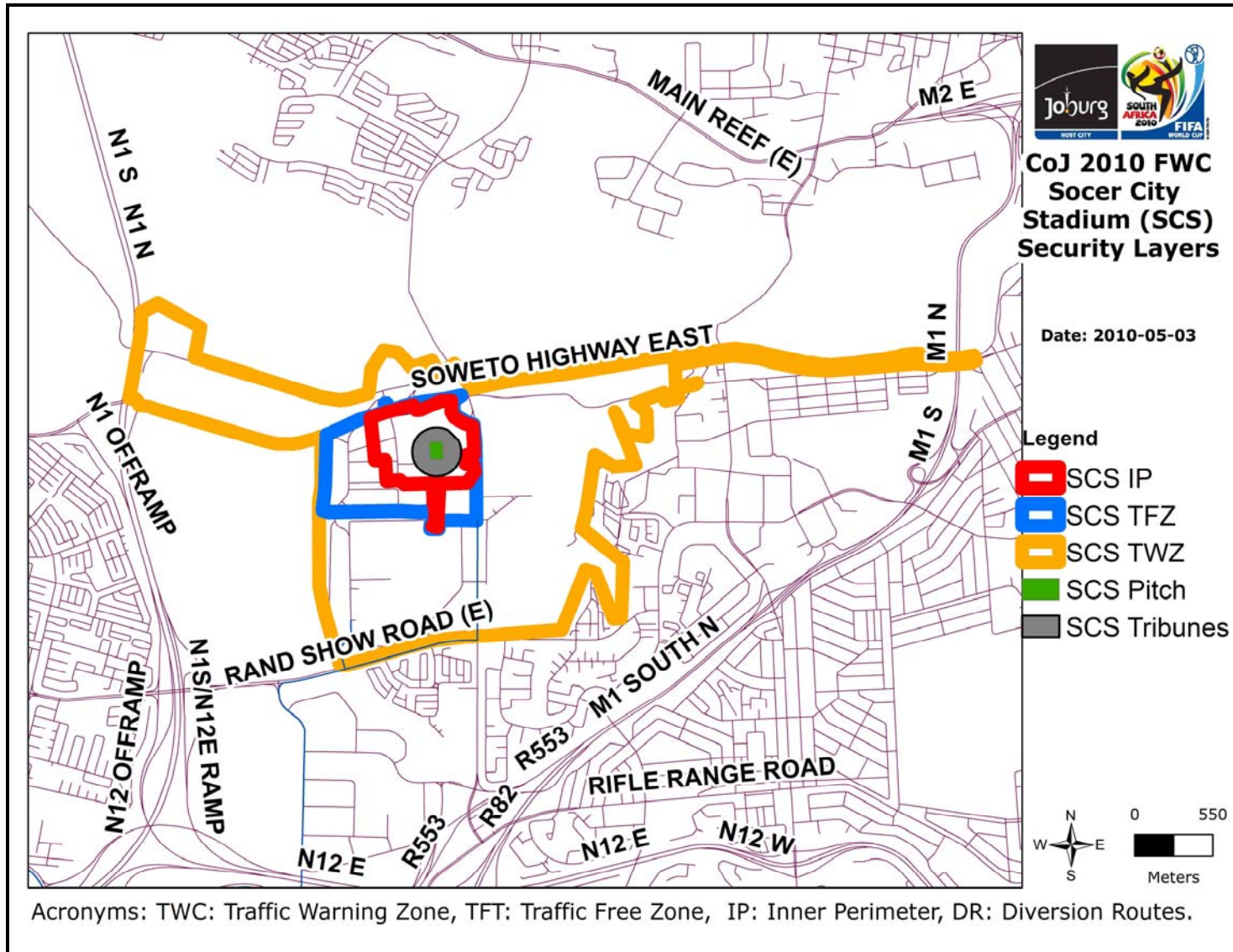
4.3 Soccer City Stadium (EPS) Traffic Free Zone (TFZ)

Soccer City Stadium (SCS) Traffic Free Zone (TFZ) is bounded by:

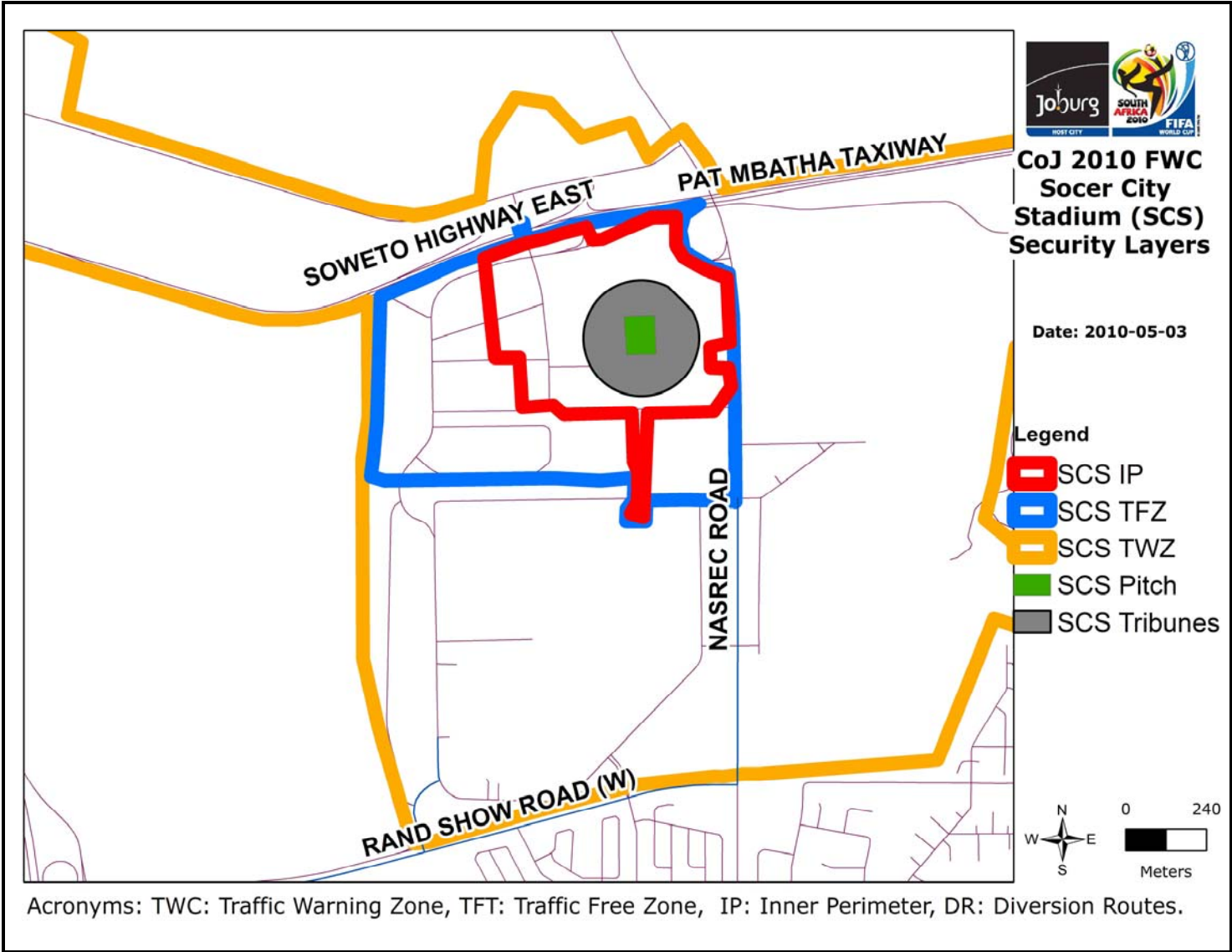
- Nasrec Road;
- Soweto Highway;
- New Golden Highway; and
- Landbou Road.

Vehicle Permit Checkpoints (VPSs) Traffic Free Zone (TFZ) for Soccer City Stadium (SCS)	
No.	Vehicle Permit Checkpoints (VPSs)
1	Stadium Avenue and Golden Highway
2	Soccer City Avenue and Soweto Highway Off Ramp
3	Soweto Highway and League Avenue
4	Booyens Reserve Road and League Avenue
5	Nasrec Road and Stadium Avenue
6	Nasrec Road and Landbou Road
7	Landbou Road and Accreditation Center
8	Landbou Road and Transportation Hub

Johannesburg Metropolitan Police Department (JMPD) 2010 FIFA World Cup (FWC) Road Closures



Johannesburg Metropolitan Police Department (JMPD) 2010 FIFA World Cup (FWC) Road Closures



4.4 Soccer City Stadium (SCS) Diversion Routes

Diversion Route 1 - Inner City to South/ Soweto:

- M 1;
- N 12;
- Chris Hani Road (previously Old Potch Road);
- N 1.

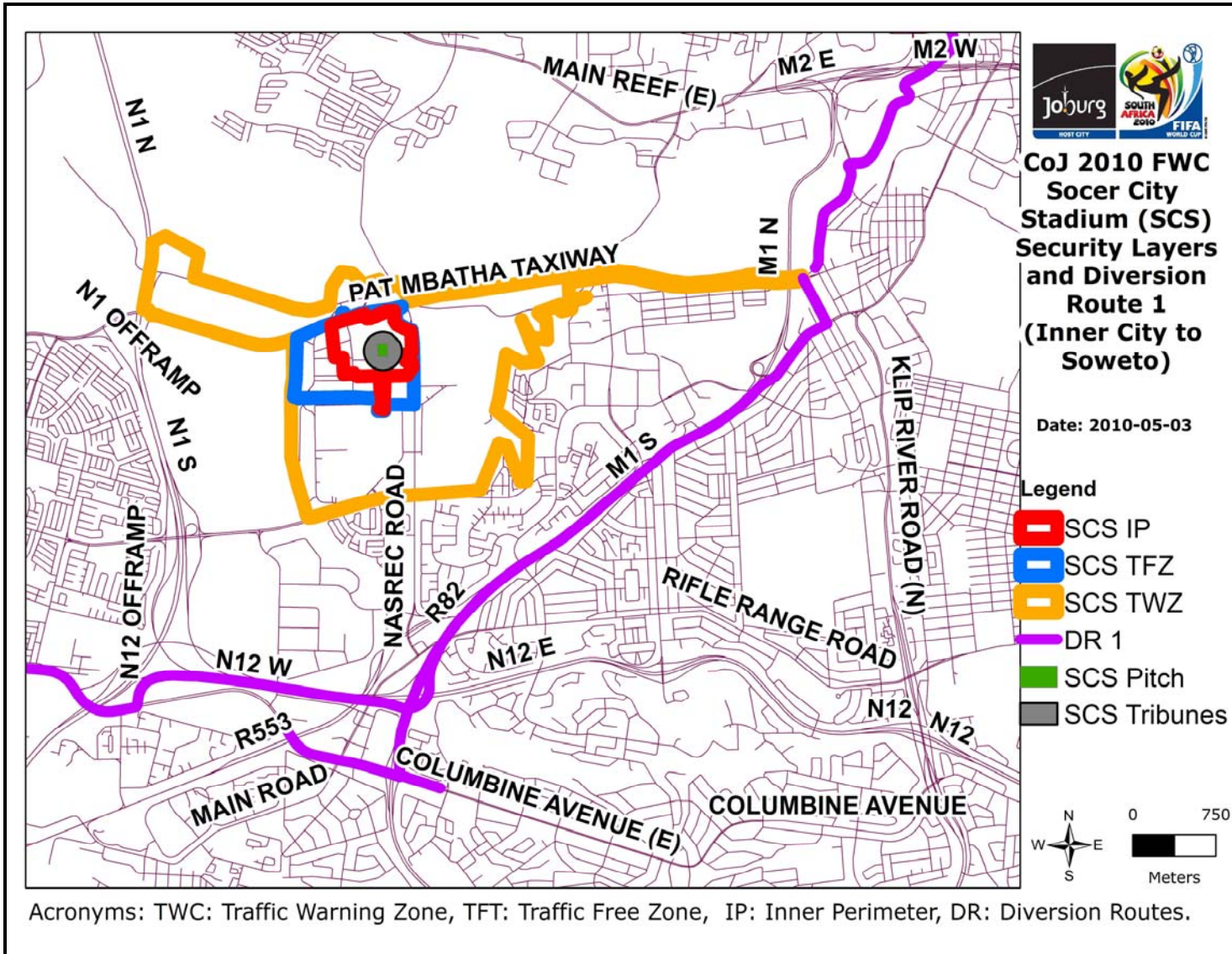
Diversion Route 2 - Riverlea to South:

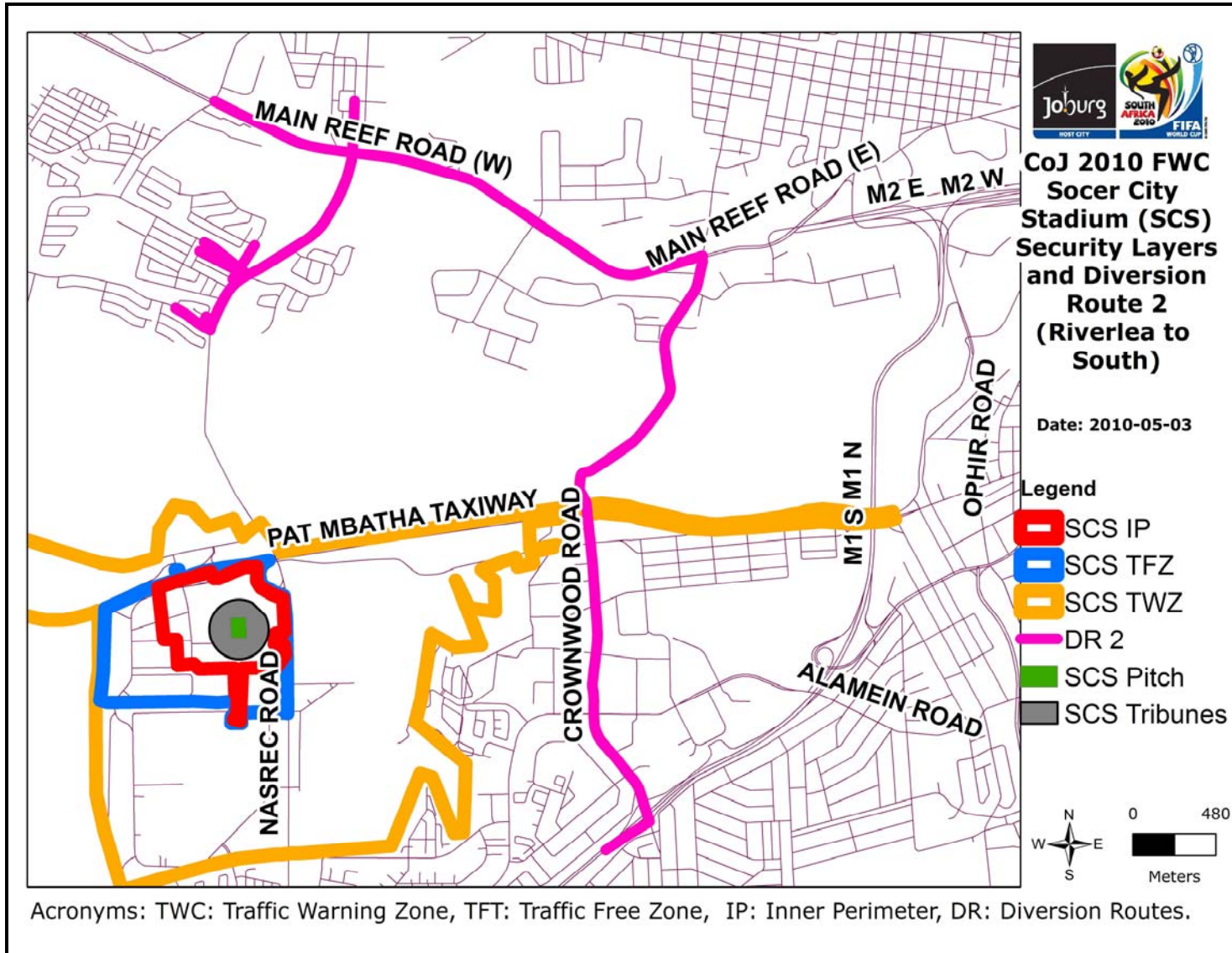
- Main Reef Road;
- Crownwood Road.

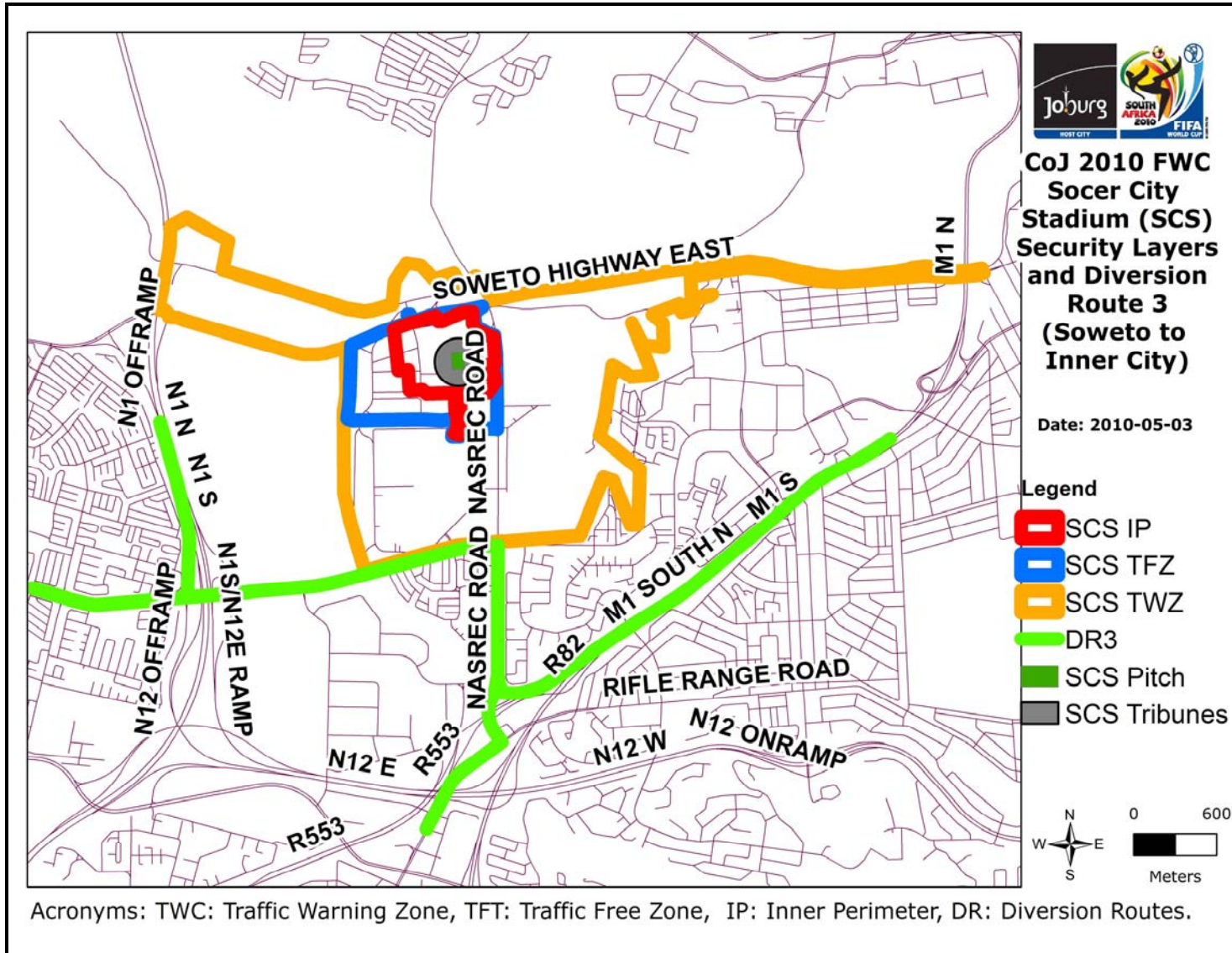
Diversion Route 3 – Soweto to Inner City:

- M1;
- Nasrec Road;
- Rand Show Road;
- N1.

Johannesburg Metropolitan Police Department (JMPD) 2010 FIFA World Cup (FWC) Road Closures







5 Orlando Stadium (2010 FWC Concert)

5.1 Orlando Stadium (OS) Road Closures Timeframe

Road closures of the Orlando Stadium area will take place from 12:00 on the 10th to 02:00 on the 11th June 2010.

5.2 Orlando Stadium (OS) Traffic Warning Zone (TWZ)

Orlando Stadium (SCS) Traffic Warning Zone (TWZ) is bounded by:

- Nkom ya Hlaba Street;
- St, Adams Street;
- Rathebe Street; and
- Klipspruit Valley Road.

Mooki St will be closed to normal traffic between Nkom ya Hlaba Street and Rathebe Street. Only accredited vehicles with a specific VAPP will be allowed in the area.

Vehicle Permit Checkpoints (VPSs) Traffic Warning Zone (TWZ) for Orlando Stadium (OS)	
No.	Vehicle Permit Checkpoints (VPSs)
1	Mooki Street (W) & Rathebe Street
2	Mooki Street & Slipway
3	Mooki Street next to slipway
4	Nkomyahlaba Street and slipway
5	Adams Street & Nzama Street
6	Adams Street & Martha Louw
7	Adams Street & Mofokeng Avenue

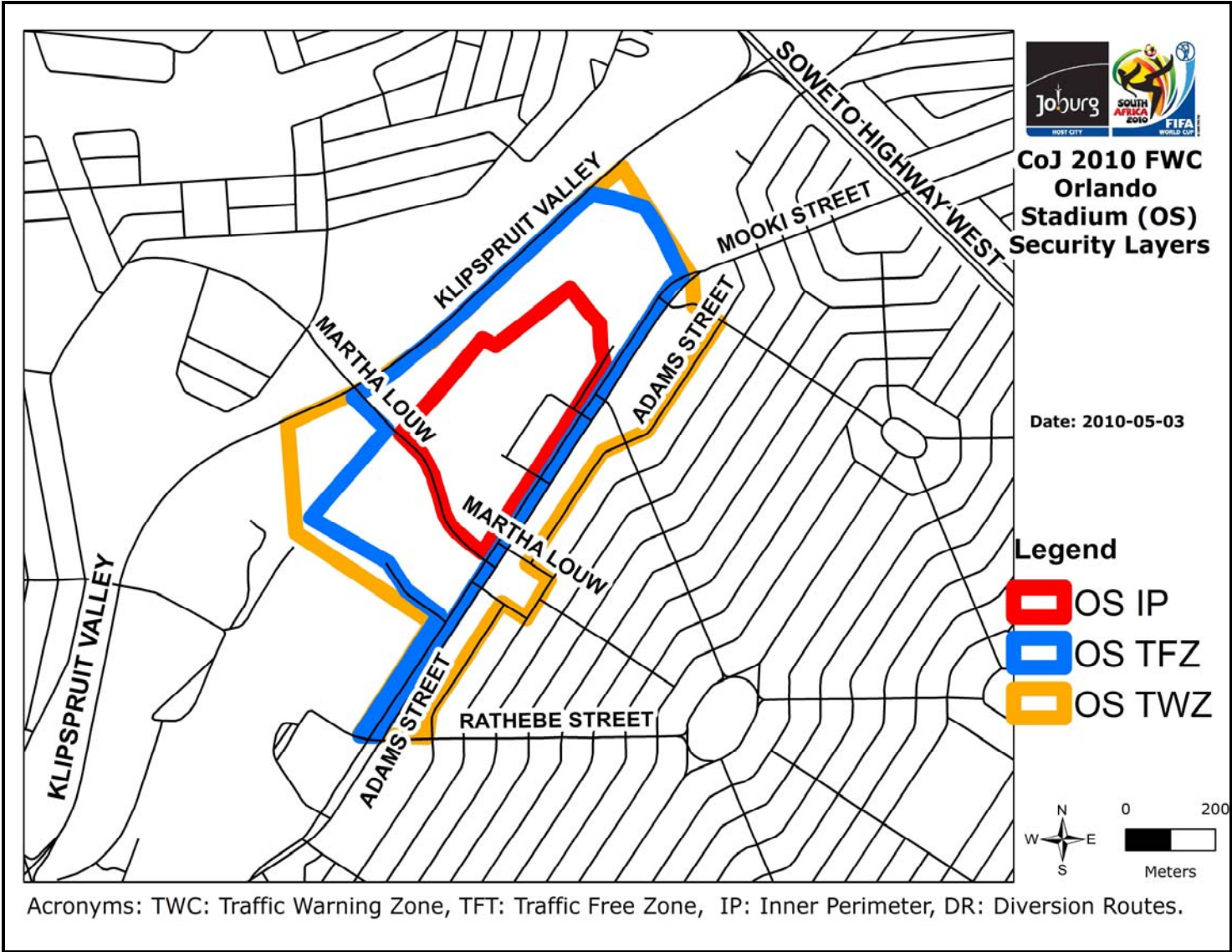
5.3 Orlando Stadium (OS) Traffic Free Zone (TFZ)

Orlando Stadium (SCS) Traffic Free Zone (TFZ) is bounded by:

- Martha Louw Street;
- Mooki Street; and
- Klipspruit Valley Rd.

Vehicle Permit Checkpoints (VPSs) Traffic Free Zone (TFZ) for Orlando Stadium (OS)	
No.	Vehicle Permit Checkpoints (VPSs)
1	Mooki Street & Nkomoyahlaba Street
2	Mooki Street & Mofokeng Avenue
3	Mooki Street & Martha Louw
4	Mooki Street & Rathebe Street
5	Klipspruit Valley & Martha Louw

Johannesburg Metropolitan Police Department (JMPD) 2010 FIFA World Cup (FWC) Road Closures

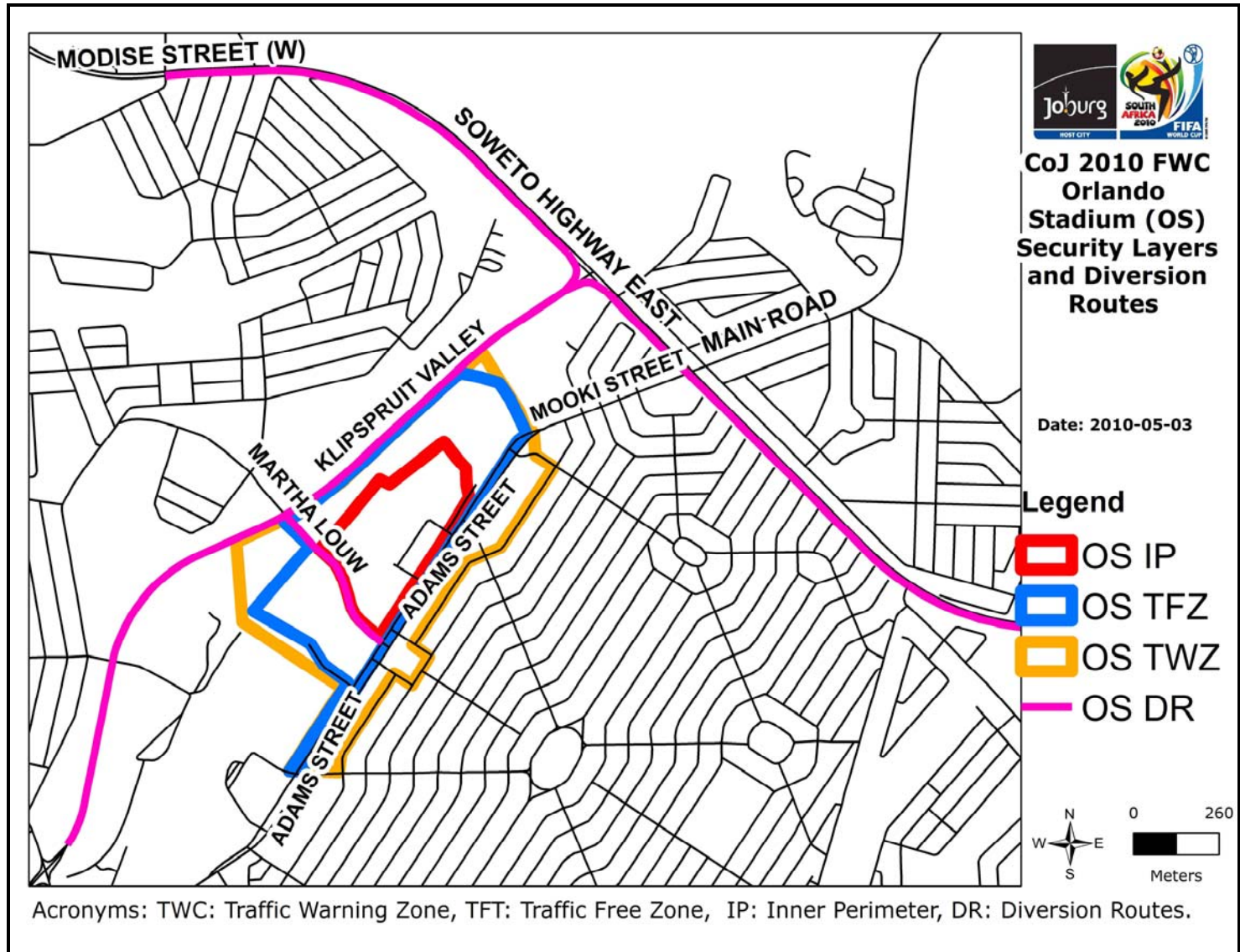


Johannesburg Metropolitan Police Department (JMPD) 2010 FIFA World Cup (FWC) Road Closures

Orlando Stadium Diversion Route:

- Klipspruit Valley Road;
- Soweto Highway.

Johannesburg Metropolitan Police Department (JMPD) 2010 FIFA World Cup (FWC) Road Closures



6 Fan Fest Innes Free Park (IFP)

6.1 Fan Fest Innes Free Park (IFP) Road Closures Timeframe

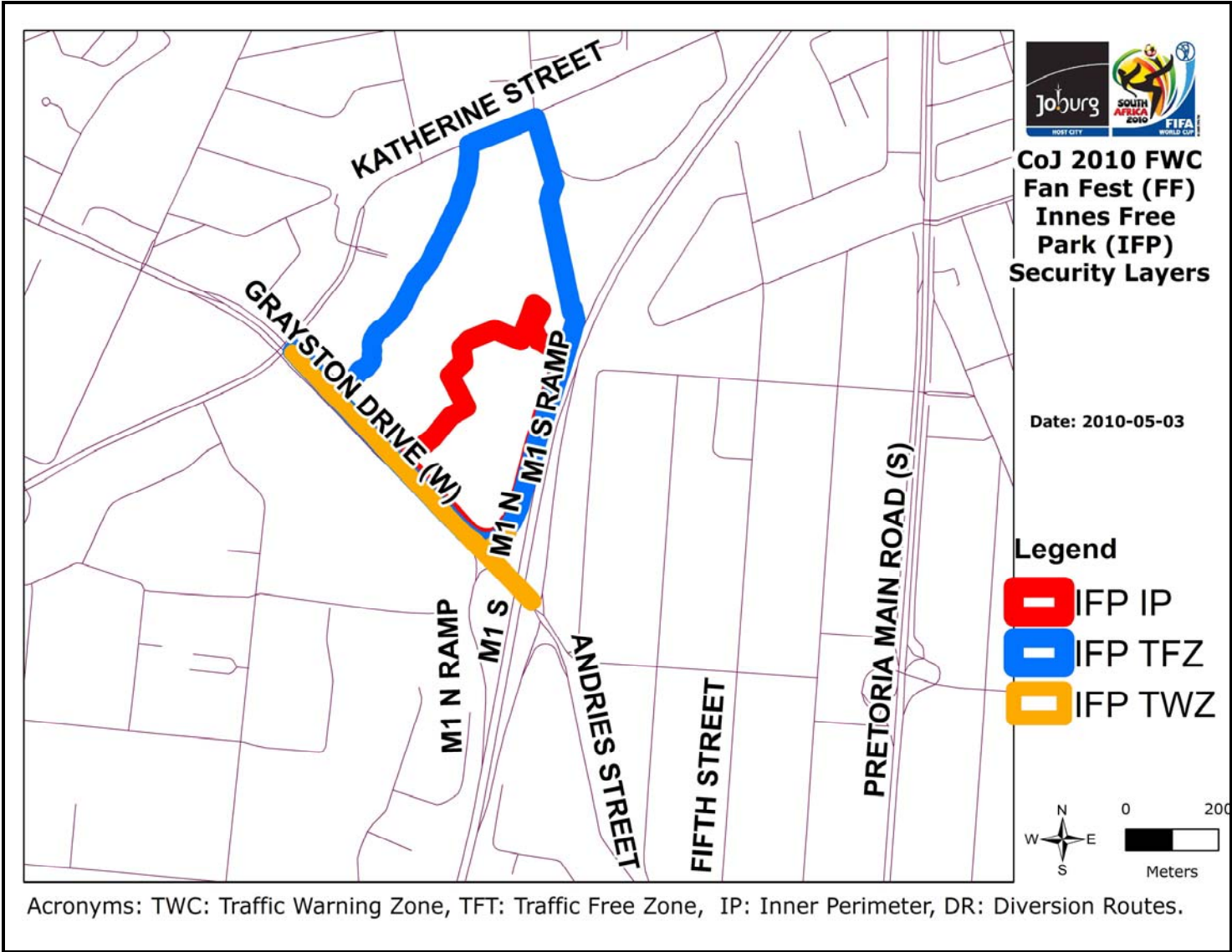
The Fan Fests will operate from the 10th of June to the 11th of July 2010. Everyday from 11:00 to 24:00. On the 10th of June the Orlando Stadium concert will be televised at the Fan Fest.

Road closures will apply in the above-mentioned period everyday from 10:00 (am) to 01:00 (am).

6.2 Fan Fest Innes Free Park (IFP) Traffic Warning Zone (TWZ) and Traffic Free Zone (TFZ)

This area encompasses the immediate park surrounds within the fenced off area. The two extreme left hand lanes of Grayston Drive between Katherine Street and the M1 (traveling towards the highway) will constitute the Traffic Free Zone and the Traffic Warning Zone. The lane next to the Park will be Traffic Free Zone (TFZ) and will constitute a drop off and pick up area whilst the other lane will be a Traffic Warning Zone (TWZ) and it will be utilized as a pedestrian walkway. All vehicles and shuttles entering those two lanes will require a VAPP.

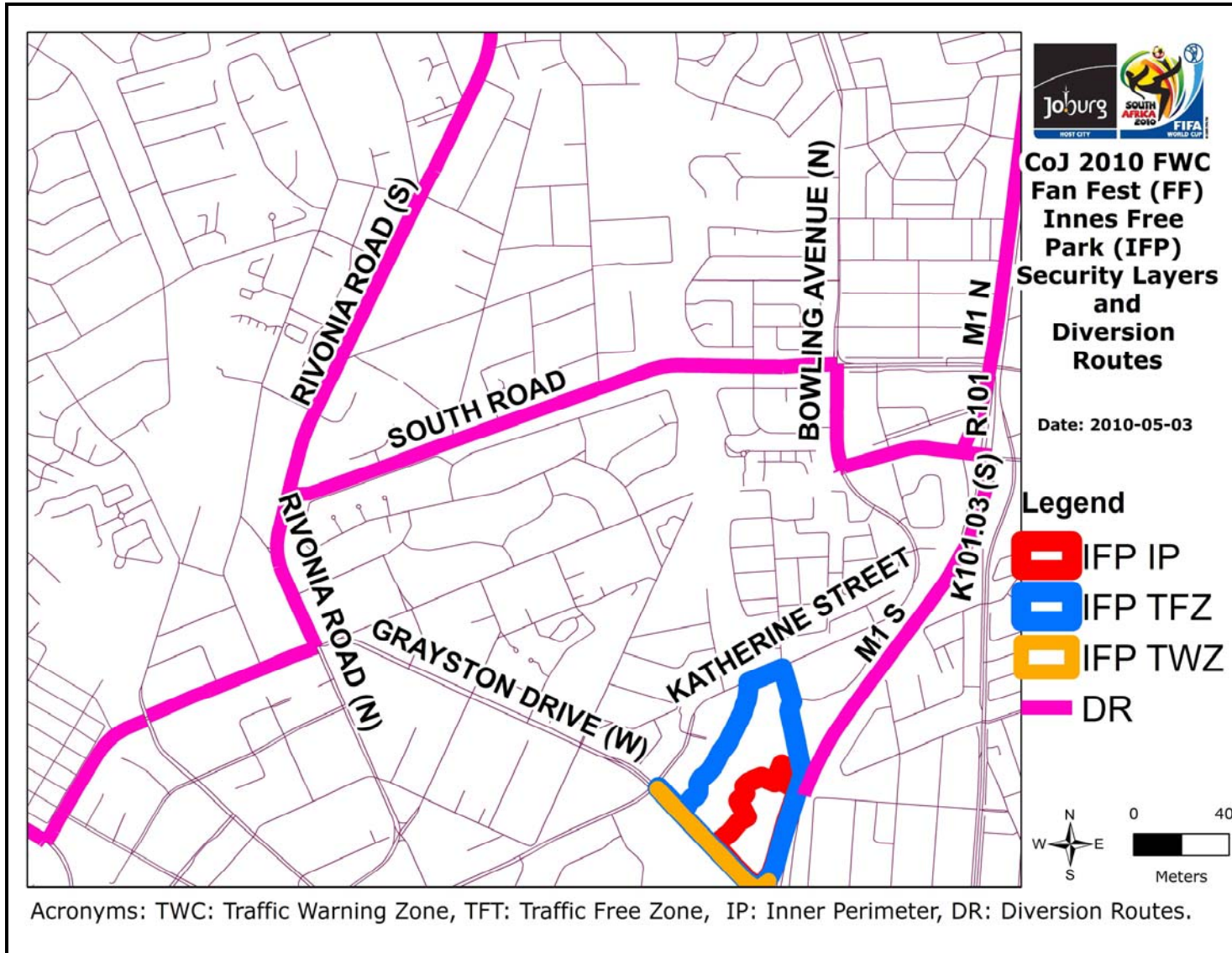
Johannesburg Metropolitan Police Department (JMPD) 2010 FIFA World Cup (FWC) Road Closures



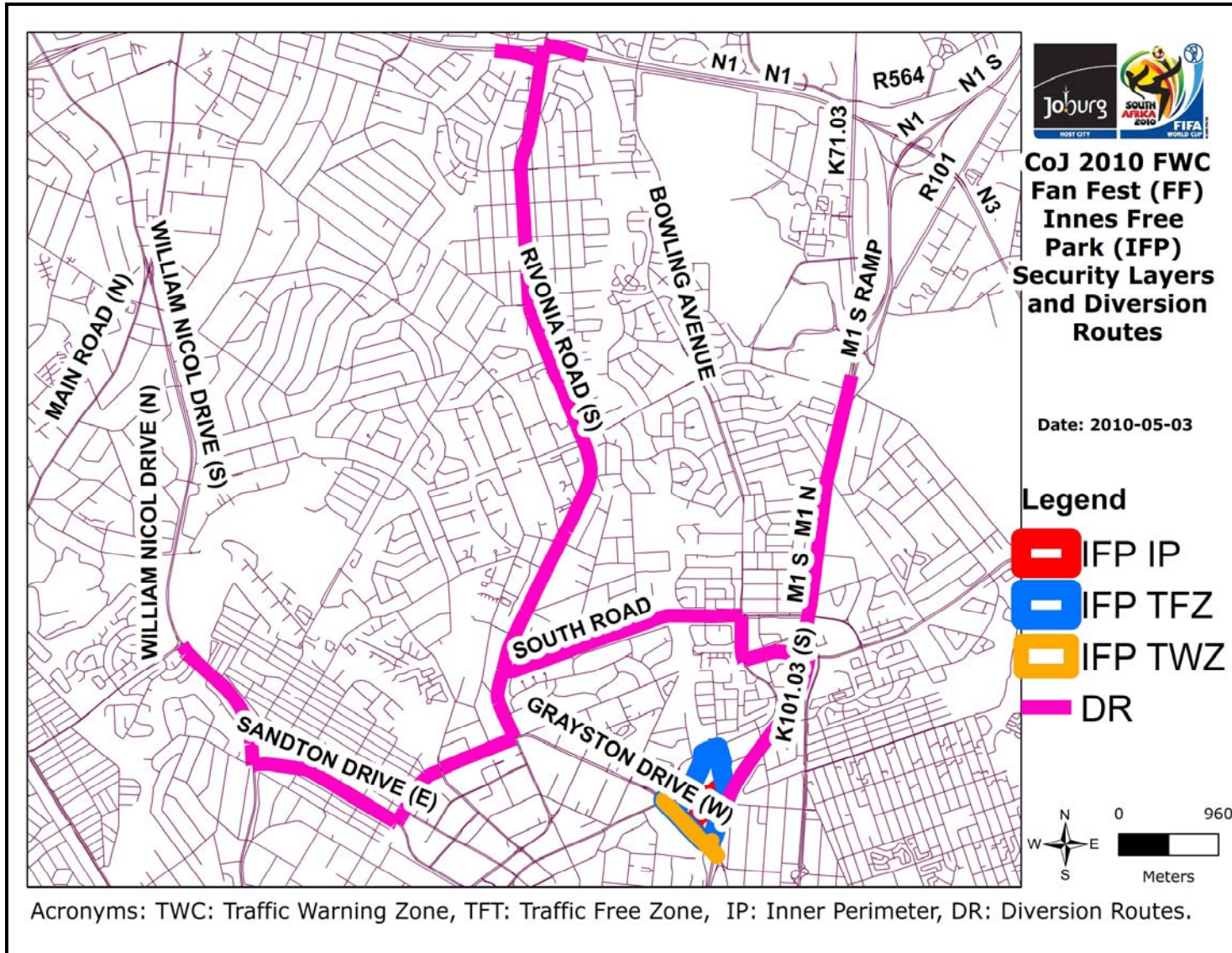
6.3 Innes Free Park (IFP) Fan Fest Diversion Routes

- Sandton Drive;
- William Nicol Drive;
- Rivonia Drive;
- South Road;
- Katherine Street.

Johannesburg Metropolitan Police Department (JMPD) 2010 FIFA World Cup (FWC) Road Closures



Johannesburg Metropolitan Police Department (JMPD) 2010 FIFA World Cup (FWC) Road Closures



7 Fan Fest Elkah Stadium (ES)

7.1 Fan Fest Elkah Stadium (ES) Road Closures Timeframe

The Fan Fests will operate from the 10th of June to the 11th of July 2010. Everyday. From 11:00 to 24:00. On the 10th of June the Orlando Stadium concert will be televised at the Fan Fest.

Road closures will apply in the above-mentioned period everyday from 10:00 (am) to 01:00 (am).

7.2 Fan Fest Elkah Stadium (ES) Traffic Free Zone (TFZ)

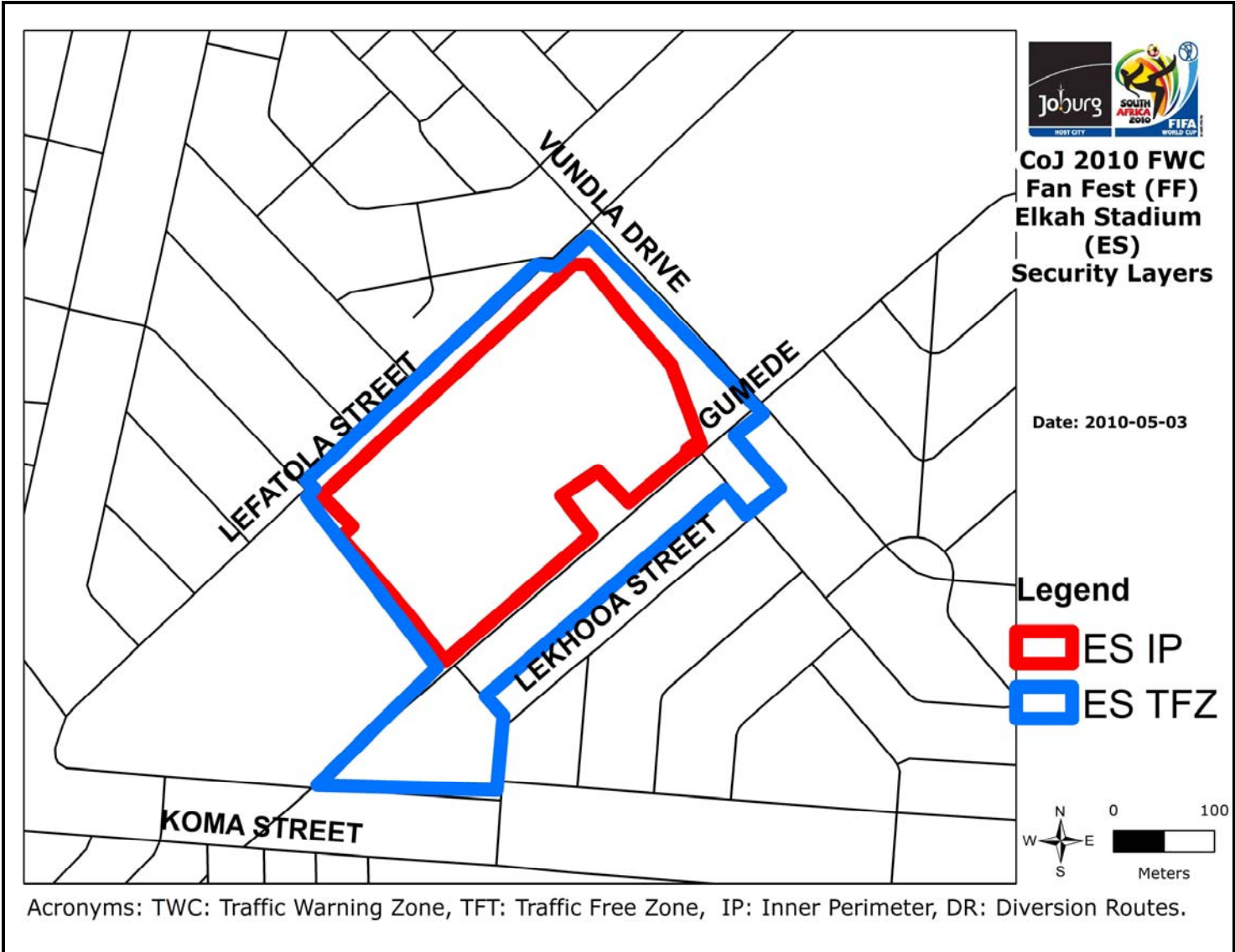
The Traffic Free Zone is the area bounded by:

- Vundla Drive;
- Lefatola Street; and
- Lekhooa Street.

Residents will be allowed to access and egress the traffic free zone around the Venue provided that they have the relevant VAPP. The VAPP will be handed by the 2010 Office/ SAPS.

In this Venue there will not be any Traffic Warning Zone (TWZ).

No traffic diversion route for this Venue is required.



8 Public Viewing Area (PVA) Mary Fitzgerald Square (MFS)

8.1 Public Viewing Area (PVA) Road Closures Timeframe

The Public Viewing Area in Mary Fitzgerald Square will operate from the 11th of June to the 11th of July 2010. Everyday. From 11:00 to 24:00. All the businesses around the Venue will be operational during the day and night (e.g. restaurants, bars).

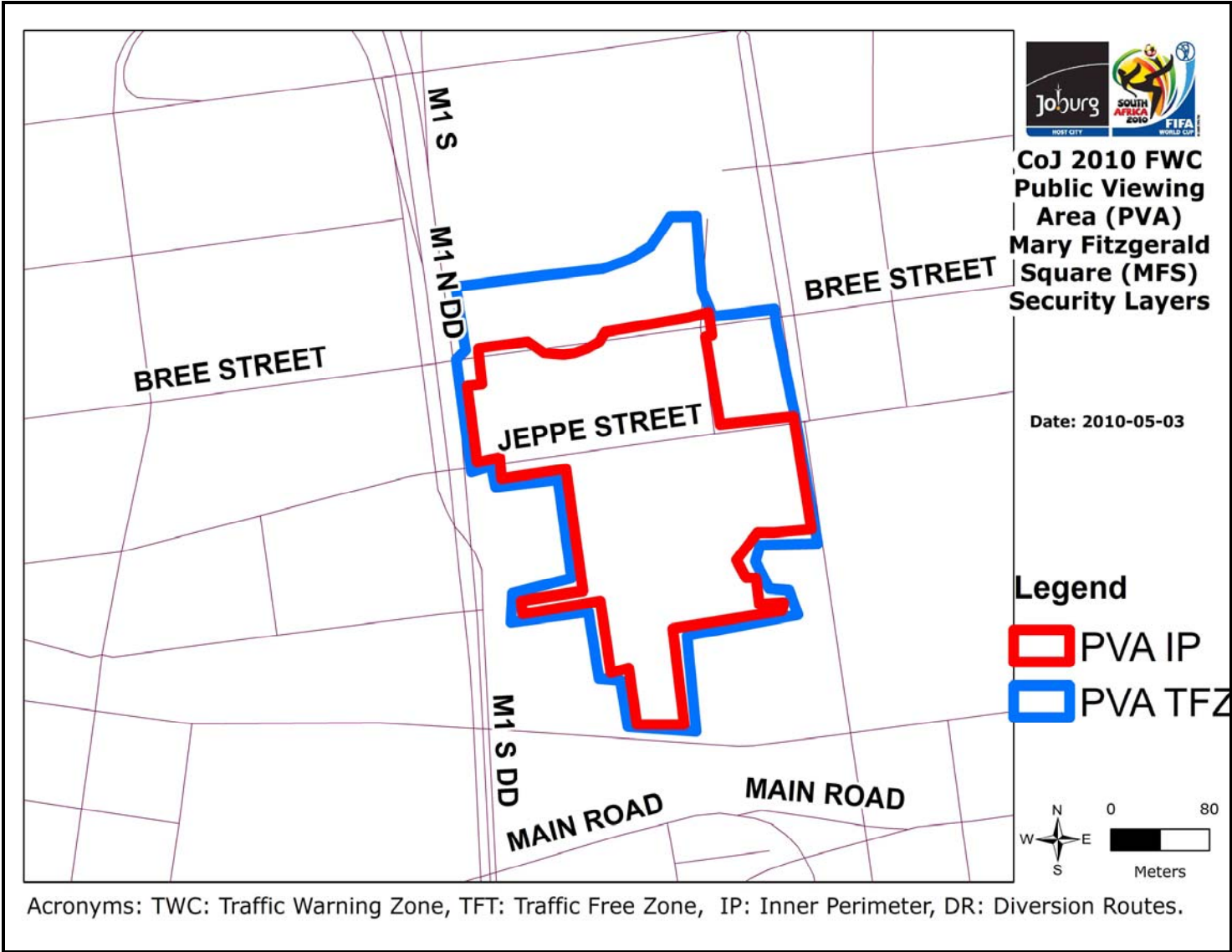
Road closures will apply in the above-mentioned period everyday from 10:00 (am) to 01:00 (am).

8.2 Public Viewing Area (PVA) Traffic Free Zone (TFZ)

The Traffic Free Zone is the area bounded by:

- Henry Nxumalo Street
- Bree Street;
- Jeppe Street; and
- Miriam Makeba Street.

Johannesburg Metropolitan Police Department (JMPD) 2010 FIFA World Cup (FWC) Road Closures



8.3 Diversion Routes:

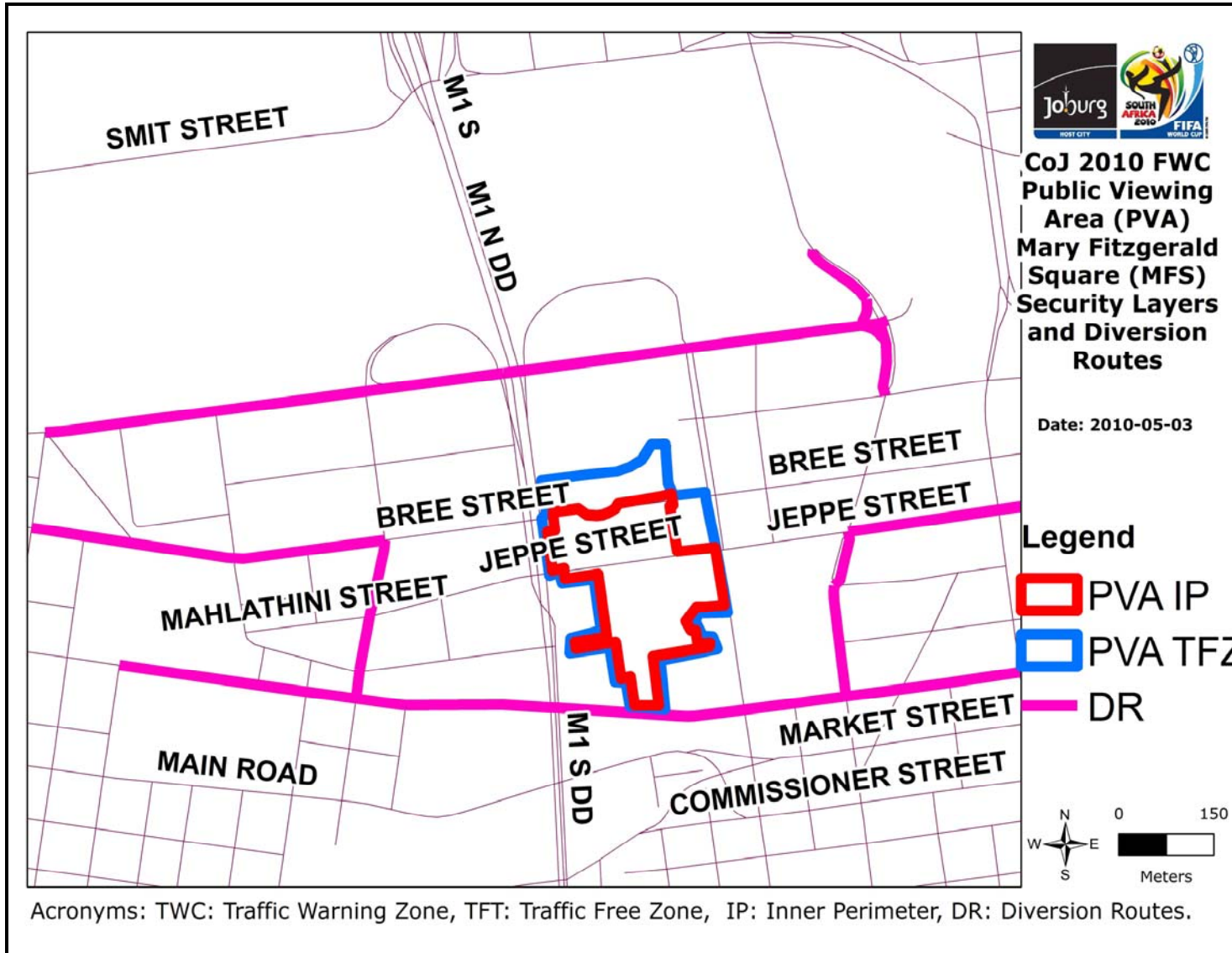
From west to east:

- Carr Steet to Ntemi Piliso Street;

From east to west:

- President street and Dolly Rathebe Street

Johannesburg Metropolitan Police Department (JMPD) 2010 FIFA World Cup (FWC) Road Closures



9 Football for Hope Festival 2010 (FFHF)

9.1 Football for Hope Festival 2010 Road Closures Timeframe

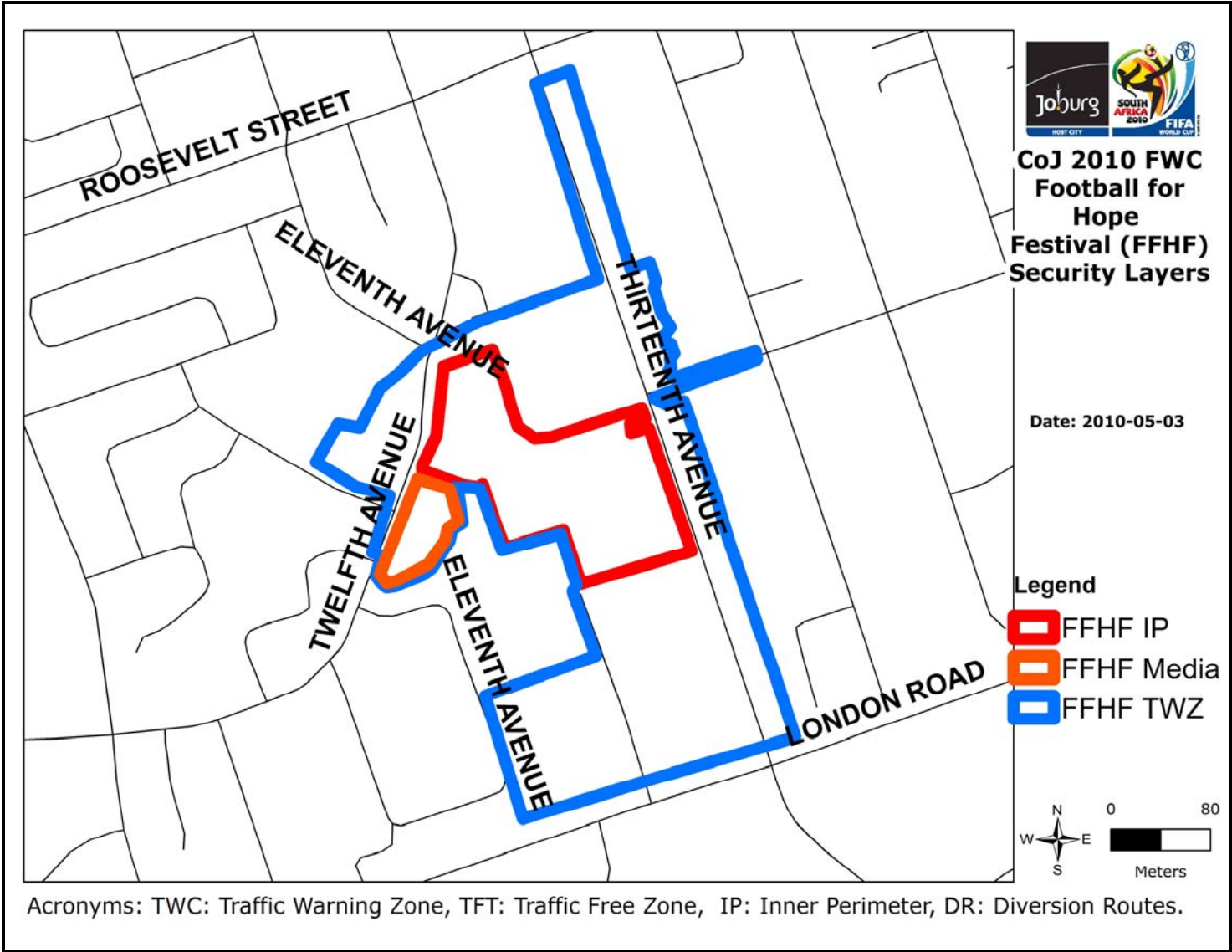
FFHF 2010 will be operational from Sunday 4th to Saturday 10th July 2010. The road closures will take place daily between 07:00 and 18:00.

9.2 Football for Hope Festival 2010 Traffic Free Zone (TFZ)

The Traffic Free Zone is the area bounded by:

- 13th Avenue between London Road and Roosevelt Street;
- 12th Avenue between 11th Street and 10th Street.

Johannesburg Metropolitan Police Department (JMPD) 2010 FIFA World Cup (FWC) Road Closures



10 VAPP Policy and Procedure

The City of Johannesburg is hosting the 2010 FIFA World Cup™ from the 11th June to the 11th July 2010. For this occasion, the Johannesburg Metropolitan Police Department (JMPD) in cooperation and coordination with the South African Police Service (SAPS), Johannesburg Road Agency (JRA), the City of Johannesburg 2010 Office and the Local Organizing Committee (LOC), is implementing a Vehicle Access and Parking Permit (VAPP) system to allow only authorized vehicles to enter the Traffic Warning Zone (TWZ) and the Traffic Free Zone (TFZ) of specific CoJ 2010 FWC Venues.

Residents and business owners within the above-mentioned zones need to have a VAPP to enter the areas with their vehicles (pedestrians can freely enter those areas).

Registration for VAPP's will take place from the 3rd to the 21st May 2010. The VAPP's will be issued from the 24th May to the 4th June 2010. Hours of operation for the registrations and issue of VAPP will be from the 09h00 to 17h00 at the mentioned periods.

To obtain a VAPP, refer to the following SAPS Stations:

- Ellis Park Station (EPS): Jeppe Police Station - Phone: 011 6246000 - Fax: 011 6246096;
- Soccer City Stadium (SCS): Booyens Police Station - Phone: 011 4335200 - Fax: 011 4335272;
- Elkah Stadium (ES): Moroka Police Station - Phone: 011 5270000 - Fax: 011 9844447;
- Innes Free Park (IFP): Region E Office - City of Johannesburg – 24 Fredman Drive – Sanpark Building – Phone: 011 5821400;
- Public Viewing Area (PVA) Mary Fitzgerald Square (MFS): Jo'burg Central Police Station - Phone: 011 4977000 - Fax: 011 4977582;
- Football for Hope Festival (FFHF) 2010: Alexandra Police Station – Phone: 011 3217600 - Fax: 011 3217628.
- Orlando Stadium (OS): Orlando Police Station - Phone: 011 9834800 – Fax: 011 9352284.

To register for the obtainment of a VAPP, residents and business owners need to present the following documents at the relevant SAPS Station:

- Residents:
 - Proof of residence (e.g. lights and water);

Johannesburg Metropolitan Police Department (JMPD) 2010 FIFA World Cup (FWC) Road Closures

- Identity Document (ID)/Passport;
- Vehicle registration document.

- Business Owners and Employees:
 - Proof of employment (e.g. official letter from company);
 - Identity Document (ID)/Passport;
 - Vehicle registration document.

Each VAPP will be linked to a specific vehicle registration number. VAPP will be valid only for cars to enter the Traffic Warning Zone (TWZ) and/ or Traffic Free Zone (TFZ). Pedestrians may enter those areas freely without any restriction.

11 Useful Contacts

To enquiry about the Vehicle Access and/or Parking Permit (VAPP):

Mr. Malcom Mogotsi

Deputy Director: 2010 Operations - 2010 Office

City of Jo'burg

Tel: 011 381 0386

Cell: 083 319 2212

Fax: 086 518 1014

E-mail: malcomm@joburg.org.za

To enquiry about the road closures:

Mr. Mike Smith

Chief Superintendent - JMPD

Tel: 011 758 9119

Fax: 011 381 9759

Cell: 082 551 2897

E-mail: mikesm@joburg.org.za